








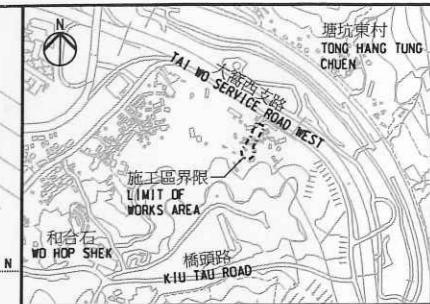


圖例: LEGEND:

-  施工區界限
LIMIT OF WORKS AREA
-  擬建行車道
PROPOSED CARRIAGEWAY
-  擬建行人路
PROPOSED FOOTPATH
-  擬建中央分隔帶/安全島
PROPOSED CENTRAL MEDIAN / TRAFFIC ISLAND
-  擬建車輛進出口通道
PROPOSED VEHICULAR RUN-IN / RUN-OUT
-  現有行車道將永久封閉及改建為行人路
EXISTING CARRIAGEWAY TO BE PERMANENTLY CLOSED AND CONVERTED INTO FOOTPATH
-  現有行人路將永久封閉及改建為行車道
EXISTING FOOTPATH TO BE PERMANENTLY CLOSED AND CONVERTED INTO CARRIAGEWAY
-  現有行車道將暫時封閉及重建
EXISTING CARRIAGEWAY TO BE TEMPORARILY CLOSED AND RECONSTRUCTED
-  現有行人路將暫時封閉及重建
EXISTING FOOTPATH TO BE TEMPORARILY CLOSED AND RECONSTRUCTED



位置圖 LOCATION PLAN

- 註釋: NOTES:**
- 除在其他方面指定外，全部以米為量度單位。
ALL DIMENSIONS ARE IN METRES UNLESS OTHERWISE STATED.
 - 所有水平均為約數，以米為單位，並在香港水平基準以上(+)或以下(-)。
ALL LEVELS ARE APPROXIMATE VALUES AND IN METRES ABOVE (+) OR BELOW (-) HONG KONG PRINCIPAL DATUM.
 - 如有需要，施工區界限內部分現有行車道及行人路或會分階段暫時封閉。
SECTIONS OF THE EXISTING CARRIAGEWAYS AND FOOTPATHS WITHIN THE LIMIT OF WORKS AREA MAY BE TEMPORARILY CLOSED IN PHASES AS AND WHEN REQUIRED.

批註 ENDORSED BY

Original Signed

陳美賢 CHAN Mable
運輸及房屋局常任秘書長(運輸)
PERMANENT SECRETARY FOR TRANSPORT AND HOUSING (TRANSPORT)

日期 DATE: 23 MAR 2021

核證 APPROVED BY

莫鵬程 Peter P C MO
土木工程拓展署
土木工程處副處長(工程及環境管理)
DEPUTY HEAD OF CIVIL ENGINEERING OFFICE (PROJECT & ENVIRONMENTAL MANAGEMENT)
CIVIL ENGINEERING AND DEVELOPMENT DEPARTMENT

日期 DATE: 10.3.2021

工程名稱 PROJECT TITLE

工務計劃項目第B784CL號
粉嶺第48區公營房屋發展
之工地平整和基礎建設工程 (道路工程)

PWP ITEM NO. B784CL
SITE FORMATION AND INFRASTRUCTURE WORKS FOR PUBLIC HOUSING DEVELOPMENT AT AREA 48, FANLING (ROAD WORKS)

圖則名稱 PLAN TITLE

根據《道路(工程、使用及補償)條例》(第370章)而在憲報公布之圖則

PLAN FOR GAZETTING UNDER ROADS (WORKS, USE AND COMPENSATION) ORDINANCE (CHAPTER 370)

圖則編號 PLAN NO. 244005/GAZ/R001

比例 SCALE 1:200 @ A1

辦事處 OFFICE
土木工程處 工程項目組
PROJECT UNIT
CIVIL ENGINEERING OFFICE

土木工程拓展署
CEDD CIVIL ENGINEERING AND DEVELOPMENT DEPARTMENT